

Drain: VILLAGE PLUMB DRAIN Drain #: 270
 Improvement/Arm: DELLULO/BOCAR-SECTION 1
 Operator: JDH Date: 7-30-04
 Drain Classification: Urban/Rural Year Installed: 1995

GIS Drain Input Checklist

- Pull Source Documents for Scanning JDH
- Digitize & Attribute Tile Drains N/A
- Digitize & Attribute Storm Drains JDH
- Digitize & Attribute SSD N/A
- Digitize & Attribute Open Ditch N/A
- Stamp Plans JDH
- Sum drain lengths & Validate JDH
- Enter Improvements into Posse JDH
- Enter Drain Age into Posse _____
- Sum drain length for Watershed in Posse _____
- Check Database entries for errors JDH

Gasb 34 Footages for Historical Cost
Drain Length Log

Drain-Improvement: VILLAGE PLAZA DRAIN - DELLUDA / BOGAR - SECTION 4

Drain Type:	Size:	Length <i>SURVEY REPORT</i>	Length (DB Query)	Length Reconcile	If Applicable	
					Price:	Cost:
RCP	12	295'	295'	Ø	\$7.25	\$2,138.75
Sum:		<u>295'</u>	<u>295'</u>	<u>Ø</u>		<u>\$2,138.75</u>

Final Report: _____

Comments:



SURVEYOR'S OFFICE
Hamilton County

Kenton C. Ward, Surveyor

Suite 146

776-8495

One Hamilton County Square

Noblesville, Indiana 46060-2230

March 11, 1996

TO: Hamilton county Drainage Board

RE: Village Plaza Drain-Dellelo/Bocar Arm

Attached are plans, petition and easement for the proposed Dellelo/Bocar Arm of the Village Plaza Drain. This arm was petitioned for by Technology Marketing Management Inc. and NBD Bank, NA.

The arm shall consist of 290 feet of twelve (12") inch RCP. The arm shall start approximately twenty-five (25') feet North of the South line of the Dellelo tract, at the outlet of the detention area on the Dellelo tract, 09-13-00-00-012.033, and run in a South Easterly direction across the rear of tracts 09-13-00-00-012.035 and 012.036 for a distance of 290 feet. The arm shall enter the main drain at an existing manhole at the North West corner of tract 09-13-00-00-012.012.

Easement for this drain has been established at fifteen (15')

feet per instrument number 9539103 as recorded in the Hamilton County Recorders Office. In addition to this easement a fifteen (15') foot easement off the East line of Tract 09-13-00-00-012.033, 035 and 036.

At this time the arm has been constructed and has been found to be complete and acceptable.

No change in assessment will be required for any tract within the existing drainage shed.

I recommend a hearing will be held on this matter in April 1996.



Kenton C. Ward
Hamilton County Surveyor
KCW/no



SURVEYOR'S OFFICE
Hamilton County

Kenton C. Ward, Surveyor

Phone (317) 776-8495

Fax (317) 776-9628

Suite 146

One Hamilton County Square

Noblesville, Indiana 46060-2230

To: Hamilton County Drainage Board

November 13, 1996

Re: Village Plaza Drain - Dellulo/Bocar Arm

Attached are as-builts, certificate of completion & compliance, and other information for Dellulo. An inspection of the drainage facilities for this section has been made and the facilities were found to be complete and acceptable.


During construction, changes were made to the drain which will alter the plans submitted with my report for this drain dated March 11, 1996. The changes are as follows: The arm per the asbuilts now consists of 295' feet of 12" RCP. This is in replacement of the original plans that called for 290' feet of 12" RCP.

The length of the drain due to the changes described above is now **295 feet**.

The non-enforcement was approved by the Board at its meeting on December 18, 1995.

I recommend the Board approve the drains construction as complete and acceptable.

Sincerely,

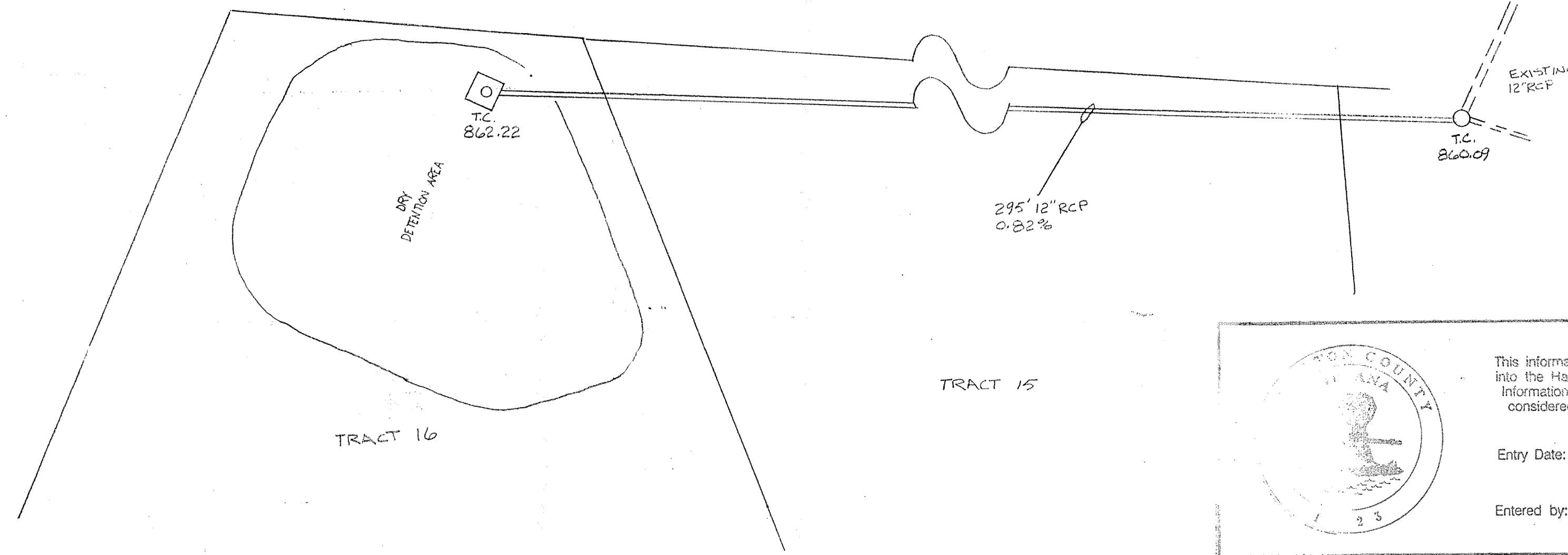


Kenton C. Ward,
Hamilton County Surveyor

KCW/slm

VILLAGE FARMS OFFICE PLAZA
ASBUILT

SCALE: 1"=20'



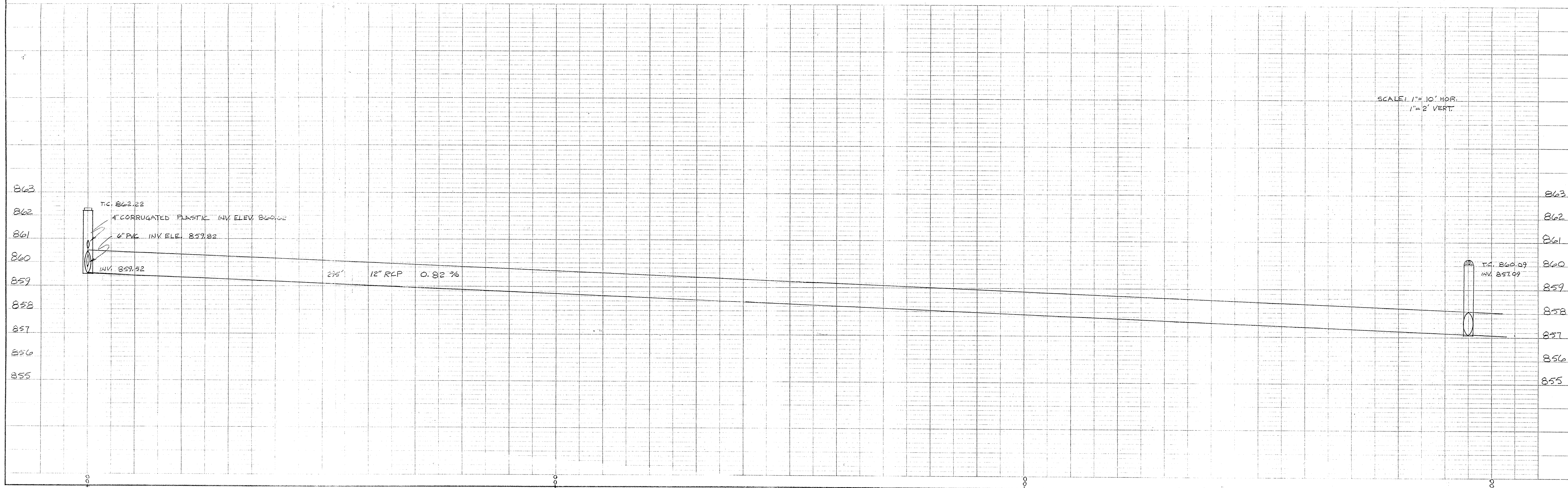
This information was gathered for input into the Hamilton County Geographical Information System. This document is considered an official record of the GIS.

Entry Date: 7-30-04

Entered by: JDH

PLAN
DATE: _____
BY: _____
SUPERVISOR: _____
NOTE BOOK: _____
ALIGNMENT CHECKED: _____
PL. OF WAY CHECKED: _____
NO. _____

SCALE: 1"=10' HOR.
1"=2' VERT.



PROFILE
DATE: _____
BY: _____
SUPERVISOR: _____
NOTE BOOK: _____
ALIGNMENT CHECKED: _____
PL. OF WAY CHECKED: _____
NO. _____